

Open Space & Recreation Plan

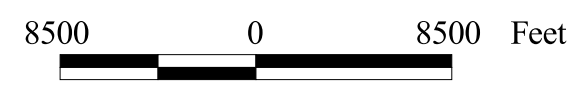

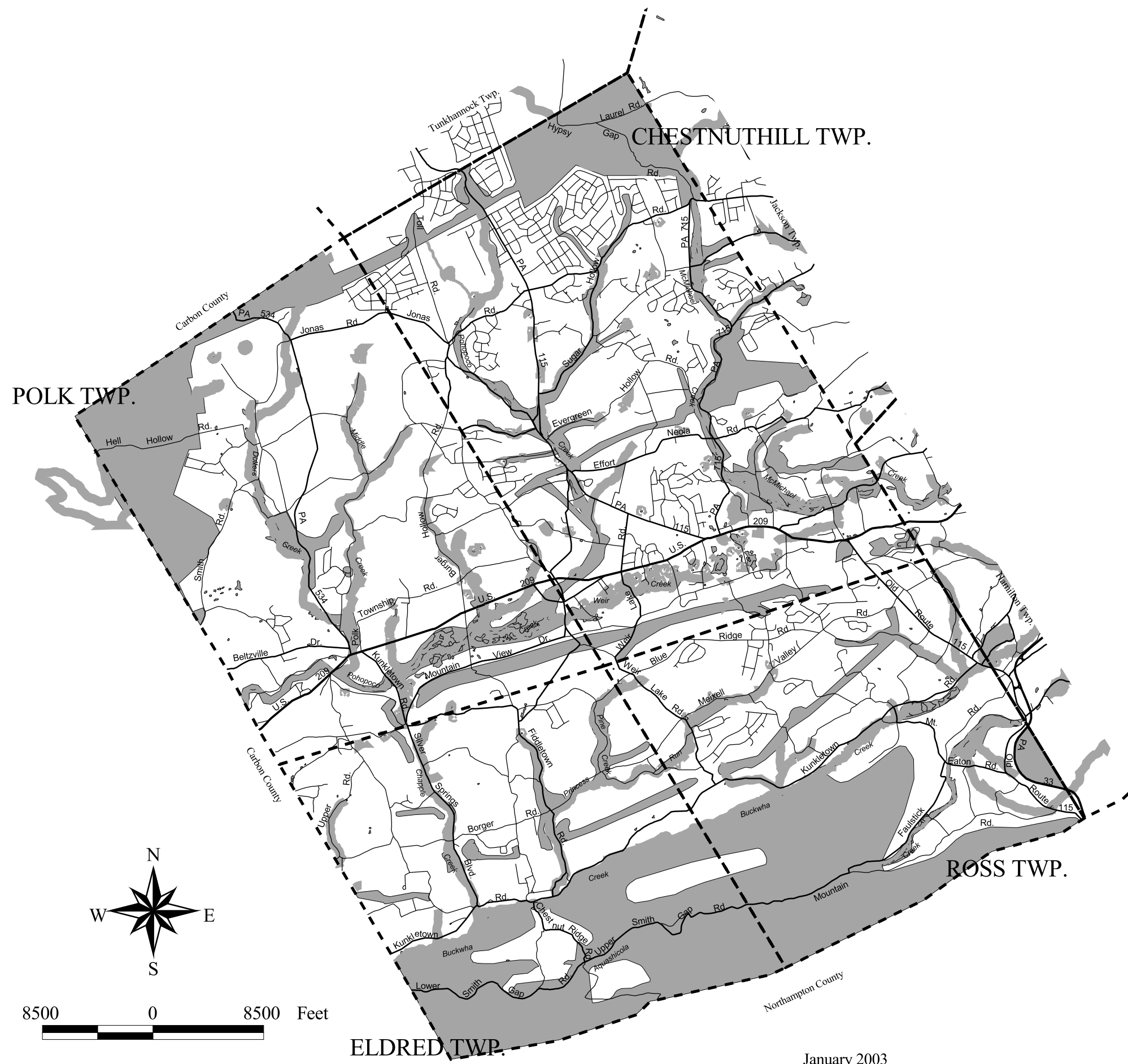
The West End
Monroe County,
PA

Map 17

POTENTIAL CONSERVATION AREAS

 **Potential Conservation Areas**

This map recommends areas that should remain in public, semi-public, or privately owned open space or very low intensity development.



ELDRED TWP.

January 2003