




Open Space & Recreation Plan

The West End Monroe County, PA

Map 7

WOODLANDS AND UNIQUE NATURAL AREAS

-  Woodlands
(Source: USGS Quadrangle Maps)
-  Unique Natural Areas
of State Significance
(Source: Nature Conservancy,
Natural Areas Inventory)
-  Unique Natural Areas
of Local Significance
(Source: Nature Conservancy,
Natural Areas Inventory)



January 2003

Source: Monroe County Planning Commission