







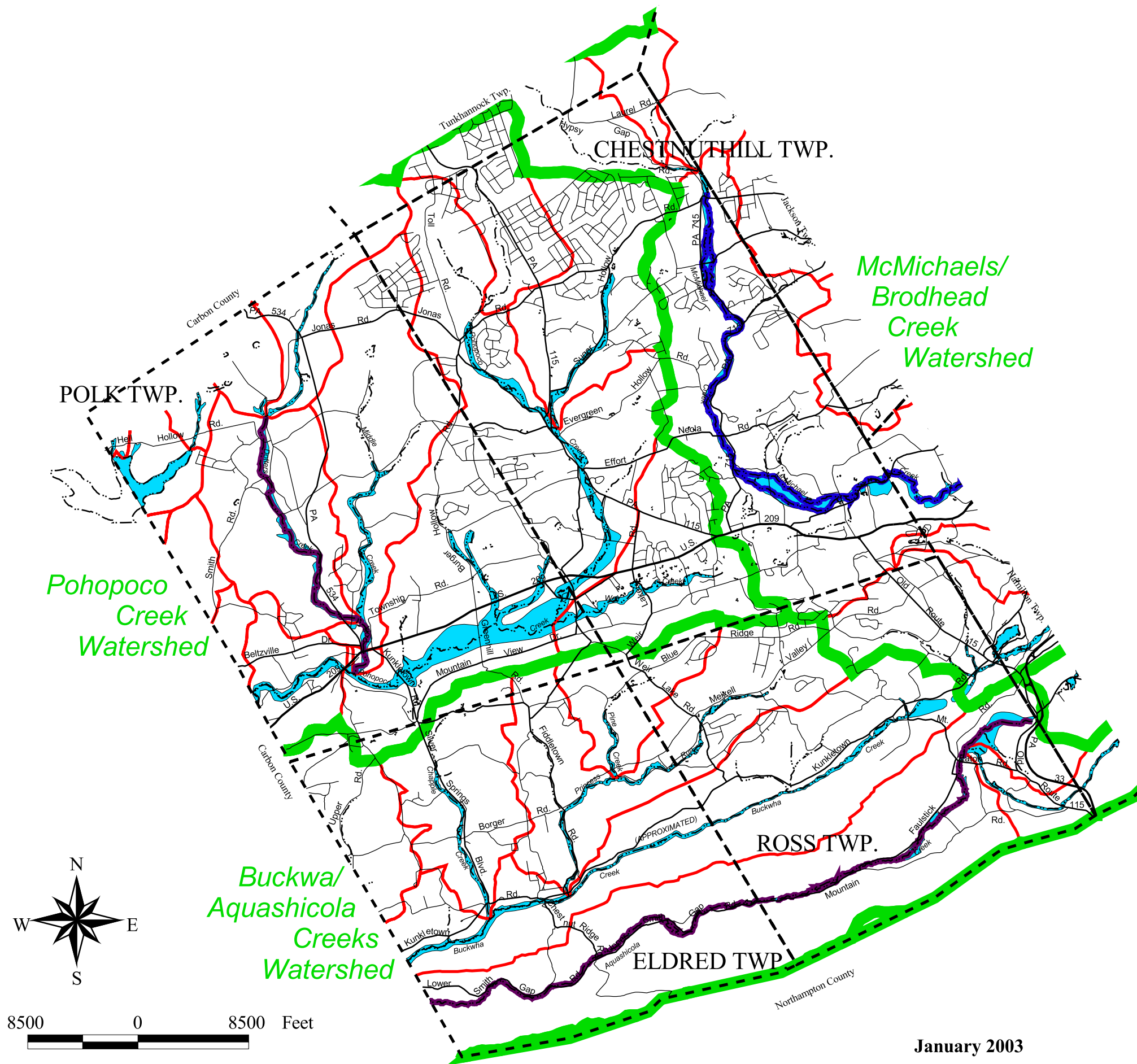
# Open Space & Recreation Plan

The West End  
Monroe County,  
PA

Map 4

## STREAMS, WATERSHEDS, AND FLOODPLAINS

-  High Quality Streams
-  Exceptional Value Streams
-  Major Watersheds
-  Minor Watersheds
-  Other Streams
-  100 Year Floodplain



January 2003

Source: Monroe County Planning Commission